





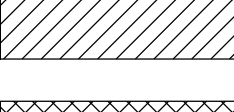









Flint Charter Township Zoning Map

June 2022

Zoning Districts

-  R-1A Single-Family Residential
-  R-1B Single-Family Residential
-  R-1C Single-Family Residential
-  R-1D Single-Family Residential
-  RM-1 Multiple-Family Residential
-  RMH Manufactured/Mobile Home Park
-  MU Mixed Use
-  PUD Planned Unit Development
-  O-1 Office/Service
-  C-1 Local Business
-  C-2 General Business
-  C-3 Highway Service
-  AD Airport Service
-  IND General Industrial

Source: Genesee County GIS Authority, Flint Charter Township

Date: 6/14/2022



ROWE PROFESSIONAL SERVICES COMPANY
 Engineering - Surveying - Aerial Photography/Mapping
 Landscape Architecture - Planning
 Headquarters
 540 S. Saginaw Street, Suite 200
 Flint, MI 48502

