

## **Notice of Public Hearing Flint Charter Township**

The Flint Charter Township Board shall hold a public hearing on December 18, 2017 at 7:00 pm to consider the establishment of the Bristol Road Corridor Improvement Authority. The meeting will be at the Township Hall at 1490 South Dye Road, Flint, MI 48532

The preliminary boundaries of the proposed Corridor Improvement Authority include the following described properties:

Parcels with frontage along the west side of Fenton Road between Hull Street and West Judd Road.

Parcels with frontage on the north side of West Bristol Road between Fenton Road and Van Slyke Road and in addition includes the parcel located at 3511 Hammerberg Road.

Parcels with frontage on the east side of Van Slyke Road between West Bristol Road and Hemphill Road and includes 1490 Lynton Avenue and 1495 Lynton Avenue and the parcel north of 1490 Lynton Avenue that has frontage on Hemphill Road.

Parcels with frontage on the south side of West Bristol Road from Fenton Road west up to and including the parcel addressed 1193 West Bristol Road, which is located at the intersection of Bristol and West Van Camper Drive. Parcels that have frontage on the north side of West Whittemore Avenue.

Parcels with frontage on the south side of West Bristol Road from Van Slyke Road to Village Drive.

Parcels with frontage along Van Slyke Road from West Bristol Road on the west side up to and including 4150 Van Slyke Road and including the address 2051 West Bristol Road and on the east side up to and including the parcel addressed 4123 Van Slyke Road also approximately 215 feet north of Mark Street.

Parcels with frontage on the south side of West Bristol Road between I-75 and Van Slyke Road and parcels with frontage along Holiday Drive.

(view a map of the district boundaries at [www.flinttownship.org](http://www.flinttownship.org))

**Publish Dates:**




R:\Projects\15C0223\Docs\Correspondence In\CIA- Bristol Rd\Adoption Process\Notice of Public Hearing - Bristol Road CIA.doc

# Flint Township

## Bristol Road CIA Boundary Map



### Legend

-  Bristol Road CIA Boundary
-  Highways
-  Roadways

Source: Genesee County, GIS Department

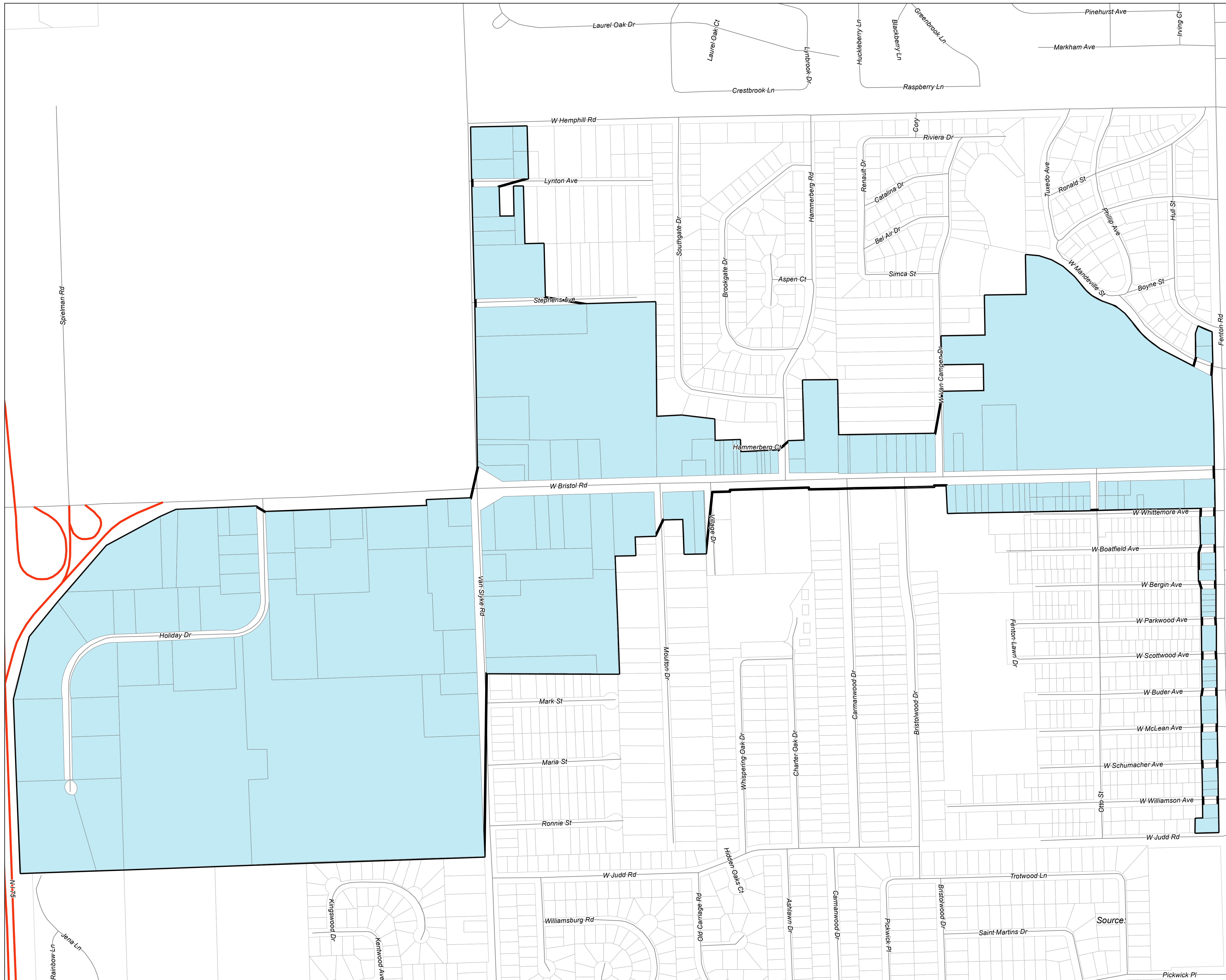
Date: 11/13/2017







**ROWE PROFESSIONAL SERVICES COMPANY**  
540 S. Saginaw Street, Suite 200  
Flint, MI 48502

# Flint Township

## Bristol Road CIA Boundary Map




### Legend

-  Flint Twp Bristol CIA Parcels
-  Bristol Road CIA Boundary
-  Highways
-  Roadways

Source: Genesee County, GIS Department

Date: 11/22/2017



**ROWE PROFESSIONAL  
SERVICES COMPANY**  
540 S. Saginaw Street, Suite 200  
Flint, MI 48502